



OCHA

KINGDOM OF TONGA

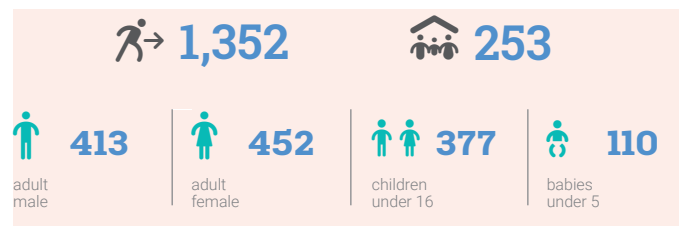
Snapshot of Population Displacement

As of 07 February 2022

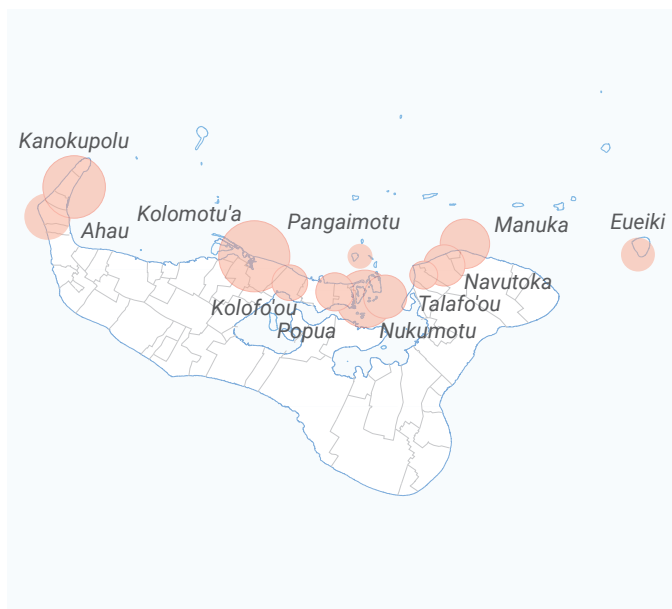
The HHHT Volcanic Eruption and the induced tsunami waves which hit Tonga in the evening of 15 January 2022 resulted in the displacement of about **2,390** people and **465** households based on data collected to date. About **54.41%** of affected households are found in Tongatapu, **30.54%** in Ha'apai Islands, and **15.05%** in 'Eua. Additional data collection on displacement numbers, needs and locations is ongoing by NEMO (with support from IOM). Further details and updates will be published soon.

TONGATAPU

Displaced population breakdown

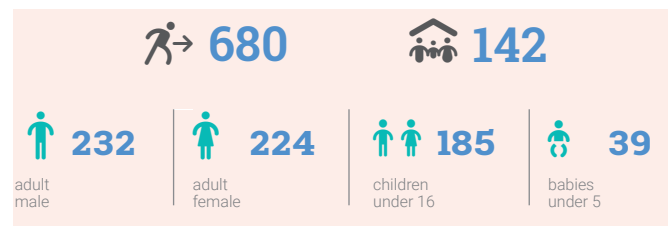


Internally displaced people by village

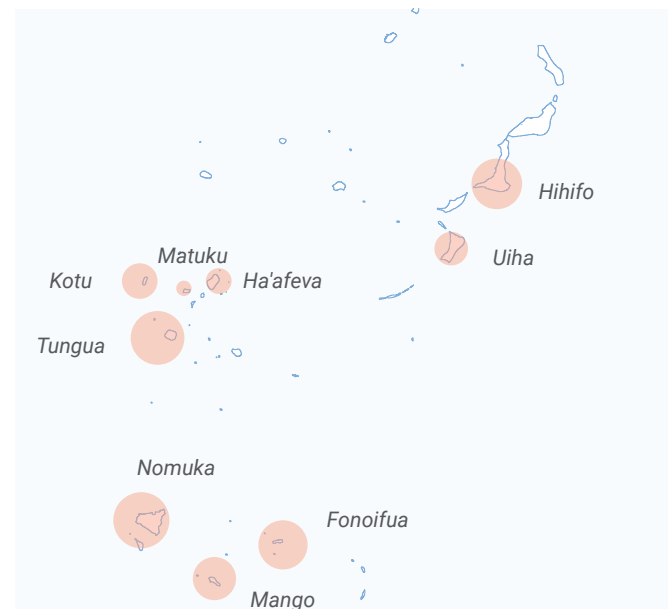


HA'APAI

Displaced population breakdown

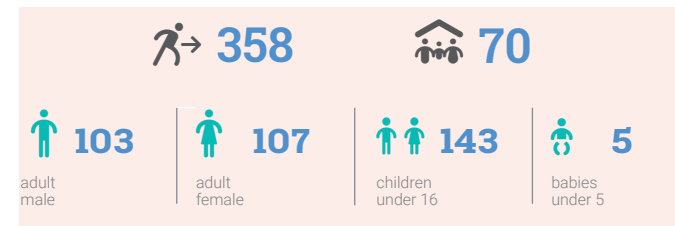


Internally displaced people by village

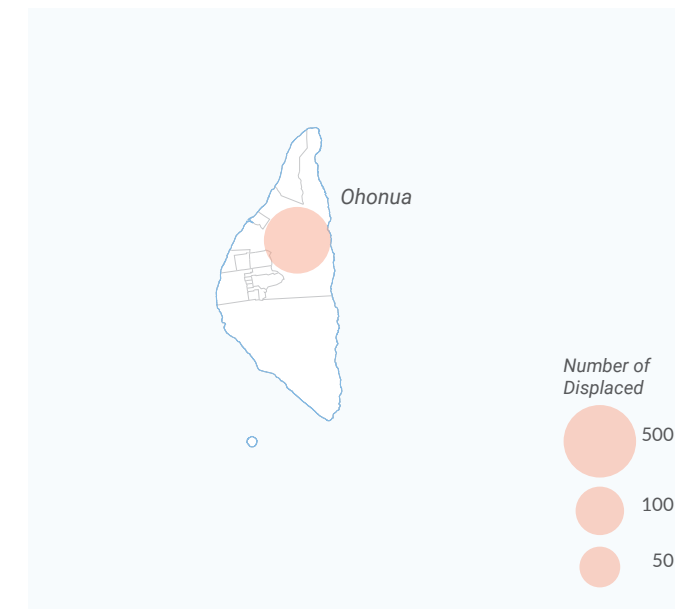


'EUA

Displaced population breakdown



Internally displaced people by village



Snapshot based on the available data compiled as of 07 February 2022. All figures were taken from IOM IDA Displacement Report 31 Jan 2022.. The boundaries and names shown and the designations used on this map do not imply official endorsement or acceptance by the United Nations.

Creation date: 07 Feb 2022 Sources: IOM IDA Displacement Report - 31 Jan 2022 Feedback: ochapacific@un.org www.unocha.org www.reliefweb.int