



Date

4/19/2026

Disaster name

Sinlaku

State

All

Region

All

Municipality

All

Village

All

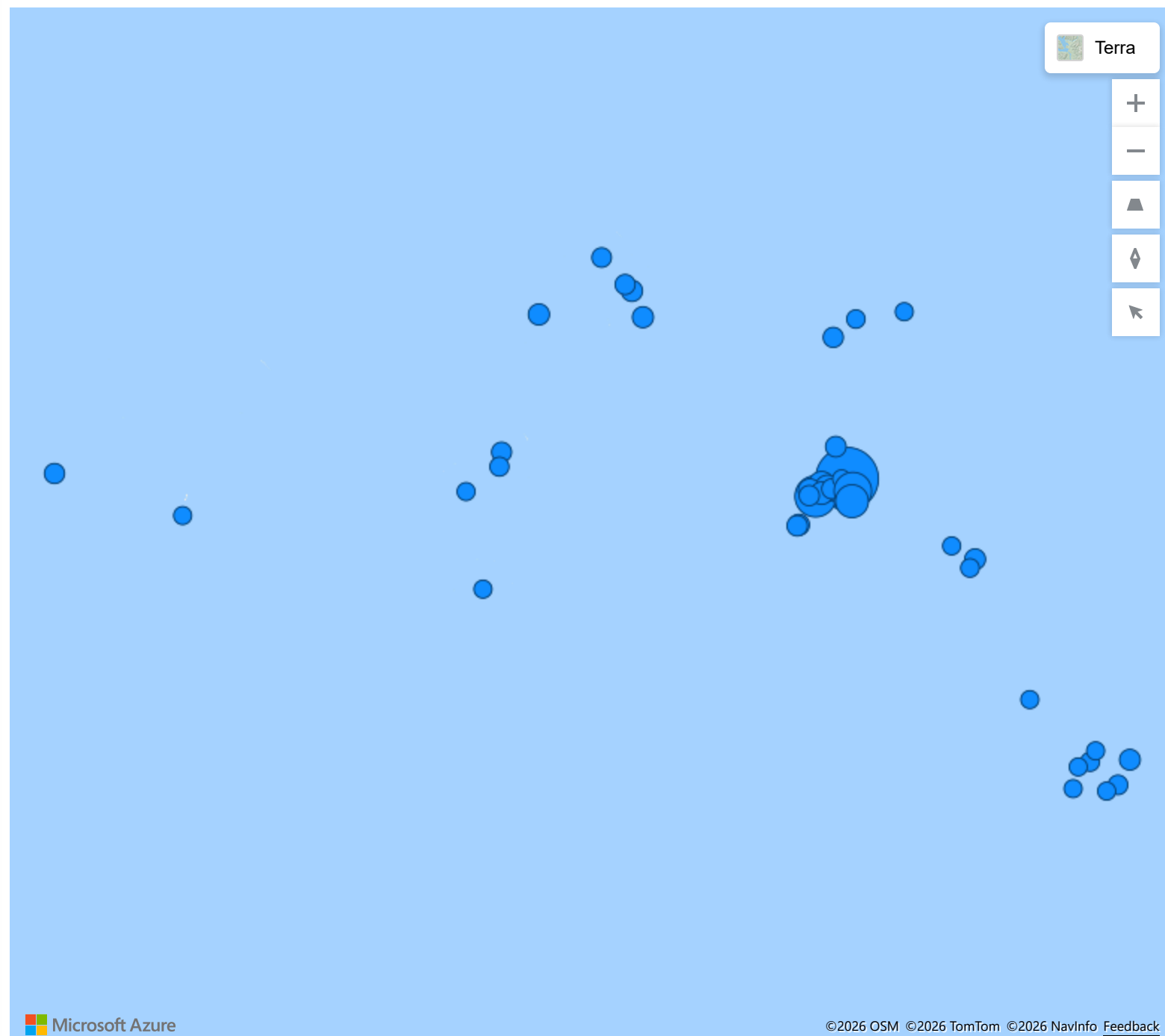
The Initial Damage Assessment (IDA) Key Findings Dashboard provides a comprehensive and structured overview of the disaster's immediate and emerging impacts. It brings together multi-sectoral data covering demographics, logistics and access constraints, health conditions, water, sanitation and hygiene (WASH), food security and livelihoods, environmental concerns, shelter conditions, and education disruptions. By centralizing these datasets, the dashboard enables a holistic understanding of how different sectors are affected and how they intersect across locations and population groups.


Beyond presenting raw figures, the dashboard delivers in-depth analysis and interactive visualizations that transform data into actionable insights. It highlights priority needs and pinpoints geographic areas requiring urgent attention. Users can explore trends, compare indicators across regions, and drill down into specific communities to better understand the severity and scope of impacts.

By integrating sectoral information into a single, user-friendly platform, the dashboard strengthens evidence-based decision-making. It supports humanitarian actors, government agencies, and community leaders in coordinating response efforts, targeting interventions more effectively, optimizing the allocation of limited resources, and monitoring response progress over time. Ultimately, it serves as a critical tool for planning timely relief actions and informing strategies for early recovery and resilience-building.

Map of coverage area

Hover over dots for more info

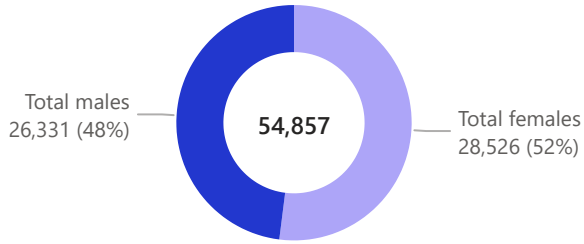




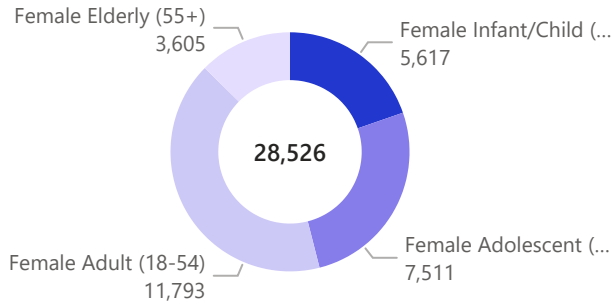
Date:
 Disaster name:
 State:
 Region:
 Municipality:
 Village:



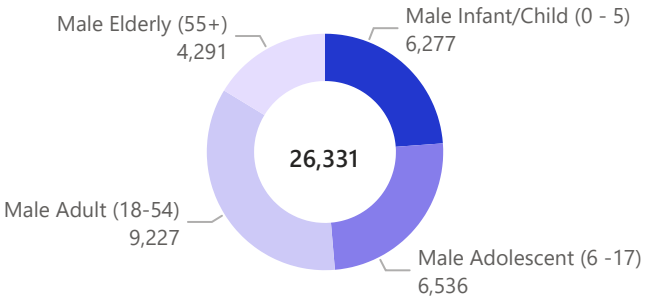
Population by sex



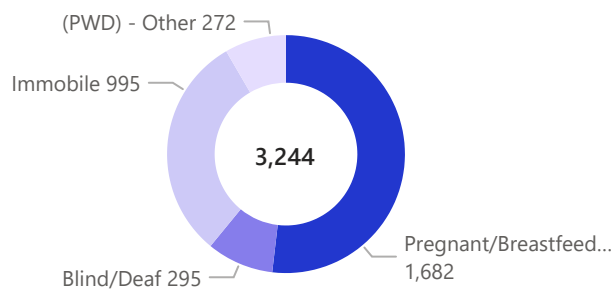
Disaggregation of Females



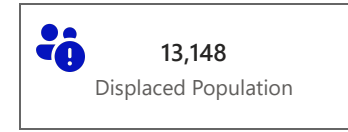
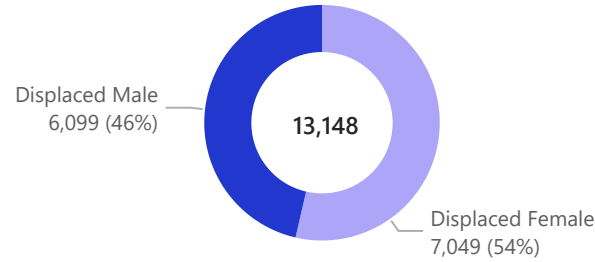
Disaggregation of Males



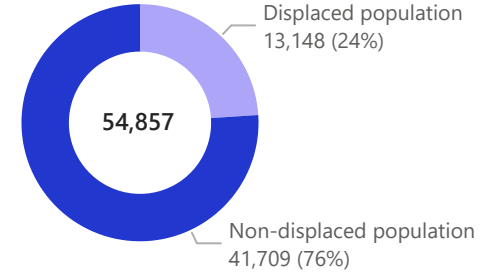
People with Disability (PWD) or with Special Needs



Displaced Population by sex



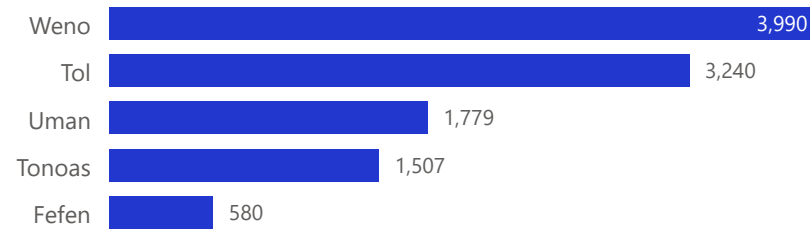
Population Vs Displaced population



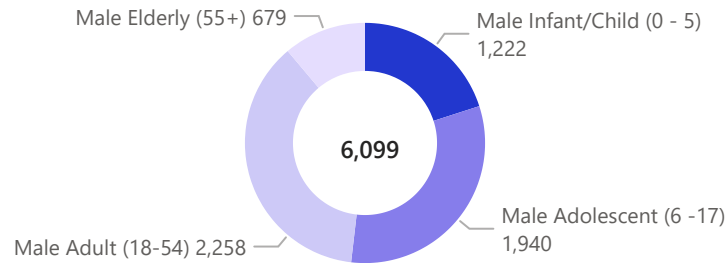
Population by Municipality

Municipality	Population
Eot	301
Ettal	200
Fananu	580
Fanapanges	916
Fefen	5,600
Fono	547
Houk	423
Kuttu	253

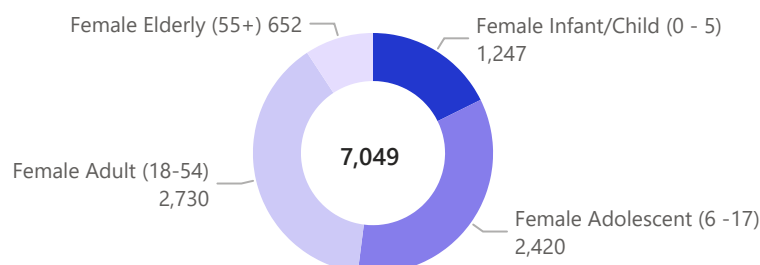
Displaced population by municipality




Disaggregation of Displaced Males



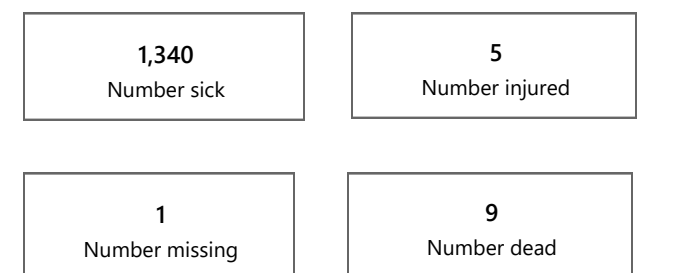
Disaggregation of Displaced Females



Displacement status



Number with immediate well-being concerns





Date

4/19/2026

Disaster name

Sinlaku

State

All

Region

All

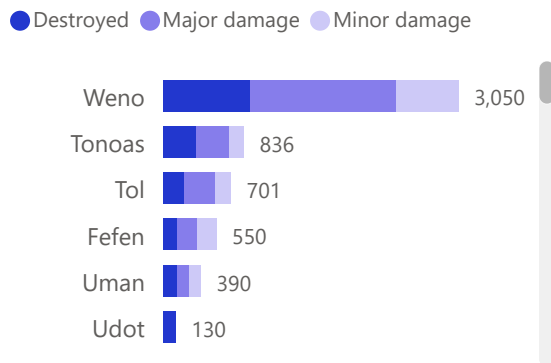
Municipality

All

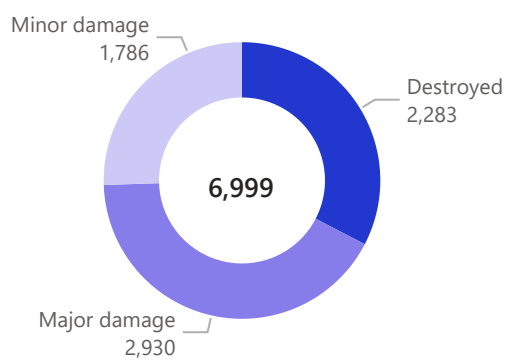
Village

All

Condition of houses by municipality

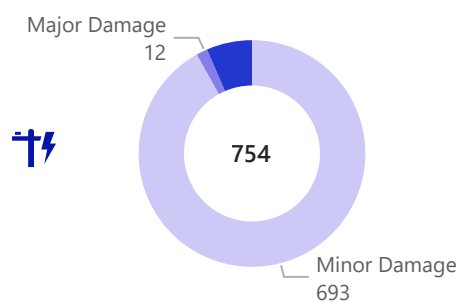


Condition of houses

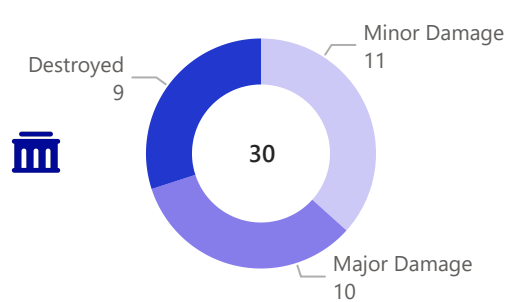


Municipality	Destroyed Houses	Houses with Major damage	Houses with Minor damage
Weno	900	1,500	650
Tonoas	342	344	150
Tol	216	324	161
Fefen	150	200	200
Uman	150	120	120
Siis	6	60	10
Fananu	39	56	

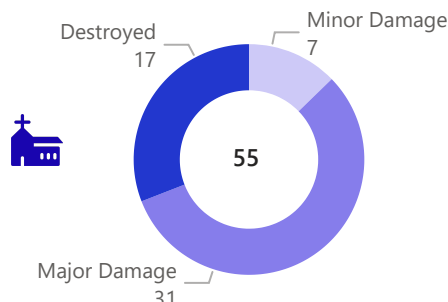
Affected Electrical /Power Infrastructure



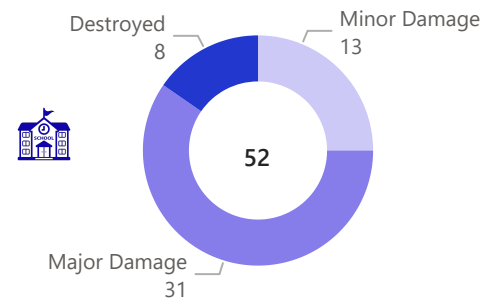
Affected Government Buildings



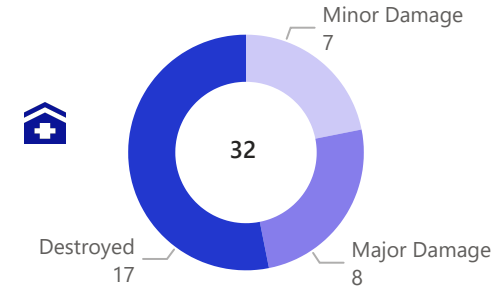
Affected Church Buildings



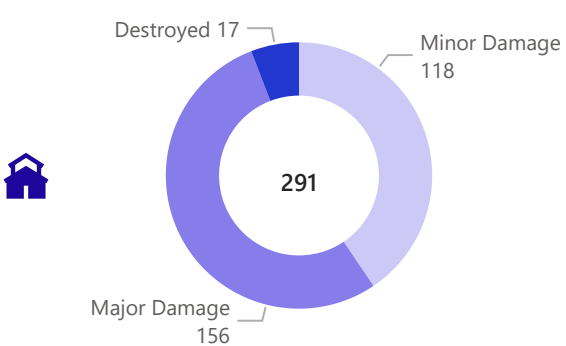
Affected School Buildings



Affected Health/Dispensaries Facilities



Affected Community Halls



44
School shelters

40
Church shelters

Municipality	Schools used as shelters	Churches used as shelters
Eot		
Ettal	Ethal elem. School	Protestant and catholic church
Fanapu	Fanapu Elementary School	
Fanapanges	Fanapanges Elementary School	
Fefen	West Fefen Kukku	Retesta Church



Date

4/19/2026

Disaster name

Sinlaku

State

All

Region

All

Municipality

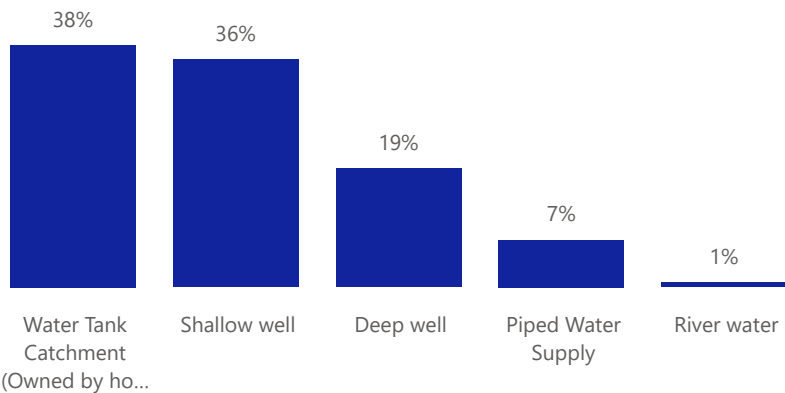
All

Village

All

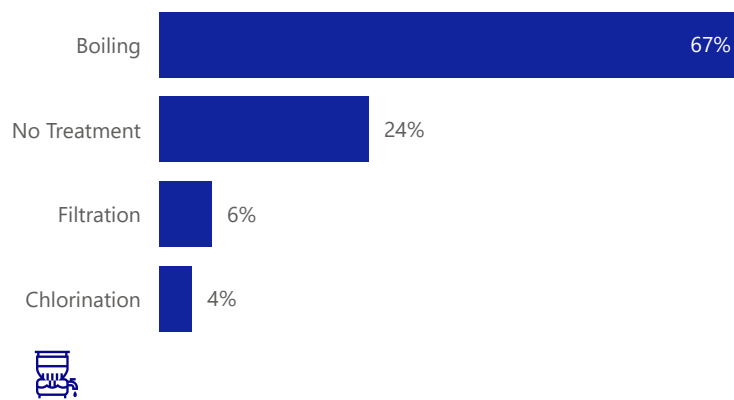
Water Supply Source

Percentage of responses on water source type

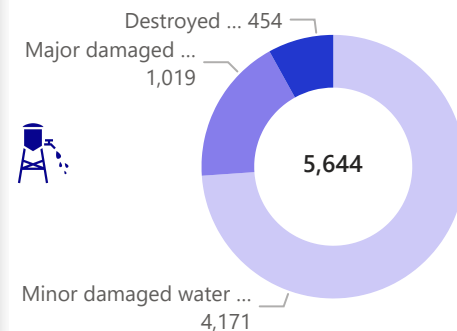


Safe water treatment practices being used

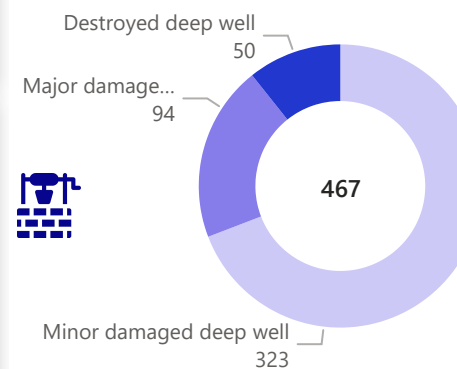
Percentage of responses on water treatment type



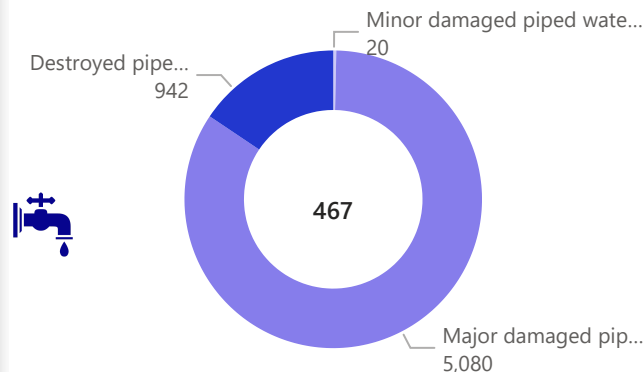
Condition of Water Tank Catchment (Owned by household)



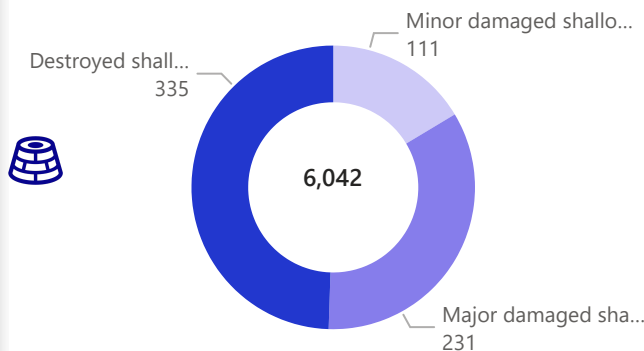
Condition of Deep Wells



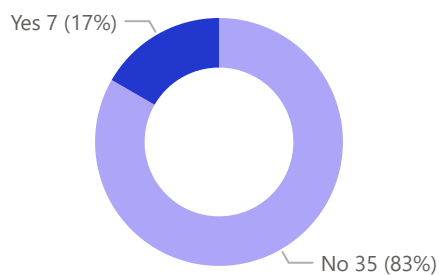
Condition of Piped Water System



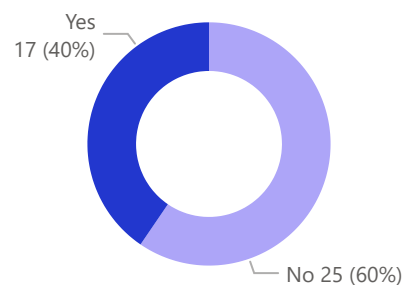
Condition of Shallow Wells



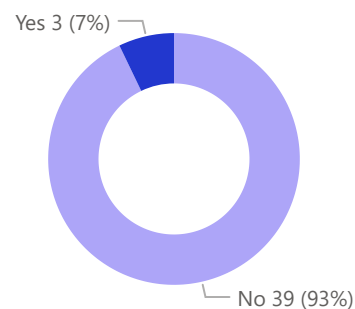
Is the water safe to drink?



Is the water safe to use for cooking?



Are soap & water available for handwashing?



Municipality	Is the water safe to drink?	Is the water safe to use for cooking?	Are soap and water available for handwashing in the selected shelters?
Eot	✗ No	✓	✗
Ettal	✗ No	✓	✗
Fananu	✗ No	✗	✗
Fanapanges	✗ No	✗	✗
Fefen	✗ No	✗	✗
Fono	✗ No	✗	✗
Houk	✓ Yes	✓	✗
Kuttu	✗ No	✓	✗
Lamotrek	✓ Yes	✓	✗
Lekinoch	✗ No	✓	✗
Losap	✗ No	✗	✗
Makur	✗ No	✗	✗
Moch	✗ No	✗	✓



Date

4/19/2026

Disaster name

Sinlaku

State

All

Region

All

Municipality

All

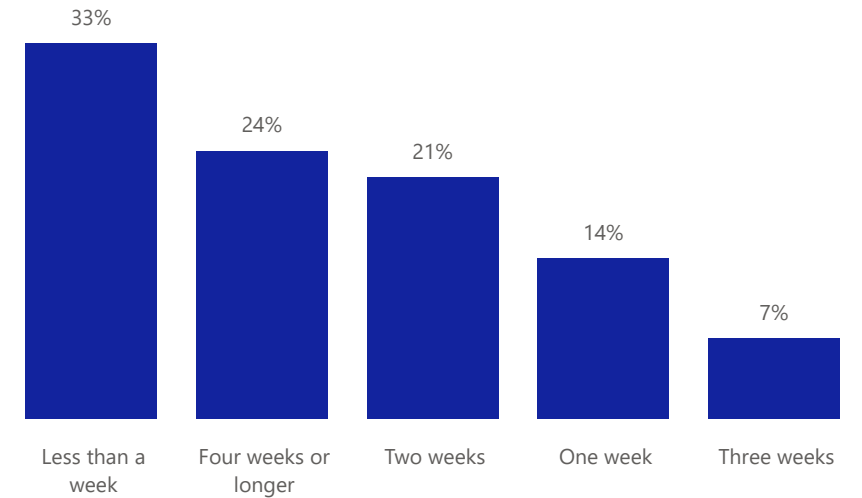
Village

All

Municipality	Banana	Breadfruit	Coconut	Taro/Yam	Cassava/Tapioca	Livestock
Eot	✗ Full Damage/Destroyed	✗	✗	✗	✗	✗
Fefen	✗ Full Damage/Destroyed	✗	✗	✗	✗	✗
Onei	✗ Full Damage/Destroyed	✗	✗	✗	✗	✗
Onoun	✗ Full Damage/Destroyed	✗	✗	✗	✗	✗
Paata	✗ Full Damage/Destroyed	✗	✗	✗	✗	✗
Udot	✗ Full Damage/Destroyed	✗	✗	✗	✗	✗
Uman	✗ Full Damage/Destroyed	✗	✗	✗	✗	✗
Parem	✗ Full Damage/Destroyed	✗	✗	✗	✗	●
Weno	✗ Full Damage/Destroyed	✗	✗	✗	✗	●
PiisPenau	✗ Full Damage/Destroyed	✗	✗	✗	✗	●
Tol	✗ Full Damage/Destroyed	✗	✗	●	✗	✗
Polle	✗ Full Damage/Destroyed	✗	●	✗	✗	✗
Siis	✗ Full Damage/Destroyed	✗	●	✗	✗	●

Municipality	Food supply expected to last
Ettal	Two weeks
Losap	Two weeks
Murillo	Two weeks
Nema	Two weeks
Nomwin	Two weeks
PiisEmwar	Two weeks
Pollap	Two weeks
Ta	Two weeks
Unanu	Two weeks

How long is the current food supply expected to last?





Date

4/19/2026

Disaster name

Sinlaku

State

All

Region

All

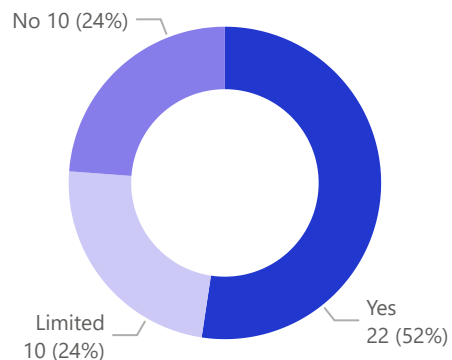
Municipality

All

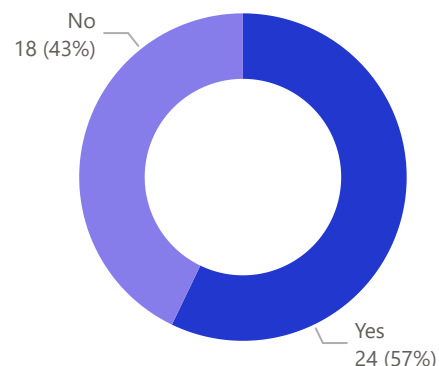
Village

All

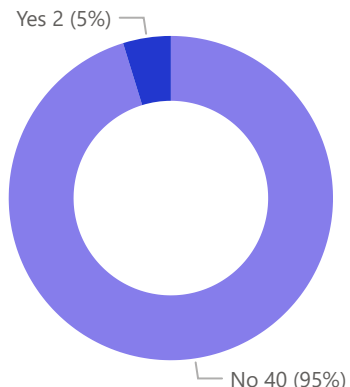
Do children have access to schools?



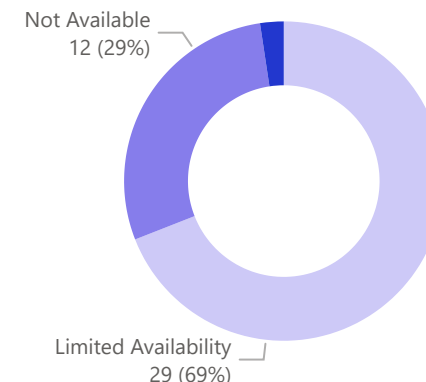
Are people able to access health services?



Is psycho-social support available?



Are medicines and medical supplies available?



Municipality	Do children have access to schools?	If damage has occurred, is it safe to resume regular education activities?
Eot	✓ Yes	✓
Ettal	✗ No	✓
Fananu	✗ No	✗
Fanapanges	⚠ Limited	✓
Fefen	✗ No	✗
Fono	✓ Yes	✓
Houk	✓ Yes	✓
Kuttu	✓ Yes	✓
Lamotrek	✓ Yes	✓
Lekinoch	✓ Yes	✓
Losap	⚠ Limited	✓
Makur	✓ Yes	✓
Moch	✗ No	✗
Murillo	✗ No	✗
Namoluk	✓ Yes	✗

Municipality	Are medicines and medical supplies available?	Are people able to access health services?	Is psycho-social support available?	Most needed medicines/medical supplies:
Eot	⚠ Limited Availability	✓	✗	1st aid kits, morphine, vitamin, atropine, dopamine, etc....
Ettal	⚠ Limited Availability	✗	✗	Tylenol injection, flemaedema, losertan, avapro, albuteral inhaler
Fananu	✗ Not Available	✗	✗	Albendazole and mosquito repellent/net
Fanapanges	⚠ Limited Availability	✓	✗	Not listed in IDA
Fefen	✗ Not Available	✓	✗	Not listed in IDA
Fono	✗ Not Available	✗	✗	Medical aids and medicines
Houk	⚠ Limited Availability	✓	✗	Not indicated in IDA
Kuttu	⚠ Limited	✓	✗	Antibiotics Tylenol over



Date

4/19/2026

Disaster name

Sinlaku

State

All

Region

All

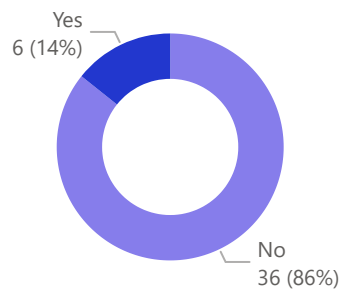
Municipality

All

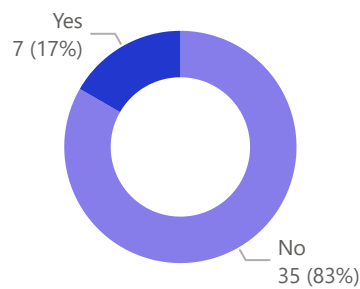
Village

All

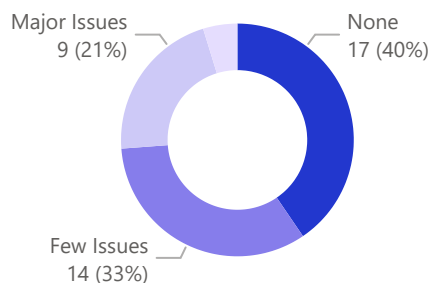
Has there been any damage to aquaculture facilities or resources?



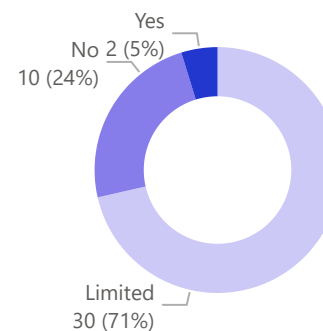
Has there been any forest degradation or damage (Landslide, wildfire)?



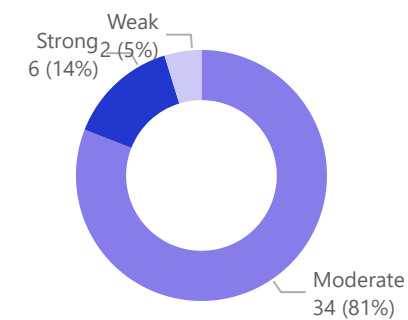
What are the main safety and security concerns of the people affected?



Do people with disabilities (PWD) have safe access to services?



Overall Coping



Municipality	Has there been any damage to aquaculture facilities or resources?	Has there been any forest degradation or damage (Landslide, wildfire)?
Eot	No	
Ettal	No	
Fananu	No	
Fanapanges	No	
Fefen	Yes	
Fono	No	
Houk	No	
Kuttu	No	
Lamotrek	Yes	
Lekinoch	No	
Losap	No	
Makur	No	
Moch	No	
Murillo	No	
Namoluk	No	
Nema	No	
Nomwin	No	

Municipality	What are the main safety and security concerns of the people affected?	Do people with disabilities (PWD) have safe access to services?	Overall Coping
Eot	Few Issues	Limited	Moderate
Ettal	Few Issues	Limited	Moderate
Fananu	Major Issues	No	Moderate
Fanapanges	Few Issues	Limited	Moderate
Fefen	Major Issues	No	Moderate
Fono	Few Issues	Limited	Moderate
Houk	None	Limited	Moderate
Kuttu	None	Limited	Moderate
Lamotrek	Major Issues	Limited	Strong
Lekinoch	Major Issues	Limited	Moderate
Losap	Few Issues	Limited	Moderate
Makur	None	Limited	Strong
Moch	Few Issues	No	Moderate
Murillo	None	Limited	Moderate
Namoluk	None	Limited	Moderate
Nema	None	Limited	Moderate
Nomwin	Few Issues	Limited	Moderate



Date

4/19/2026

Disaster name

Sinlaku

State

All

Region

All

Municipality

All

Village

All

Severity Score by Municipality

Municipality	Housing	Displacement	WASH	Food	Health	Mortality	IDA Severity Phase
Fananu	5	2	5	4	5	1	Phase 4 – High impact
Onei	5	2	5	4	3	1	Phase 4 – High impact
Onou	5	3	5	4	1	1	Phase 4 – High impact
Parem	3	3	5	4	3	3	Phase 4 – High impact
Tonoas	4	3	5	4	1	2	Phase 4 – High impact
Uman	3	4	5	4	5	1	Phase 4 – High impact
Unanu	4	4	5	3	3	1	Phase 4 – High impact
Eot	3	2	5	4	1	1	Phase 3 – Moderate impact
Fanapanges	3	2	5	4	1	1	Phase 3 – Moderate impact
Fefen	3	2	5	1	3	2	Phase 3 – Moderate impact
Fono	2	2	5	4	5	1	Phase 3 – Moderate impact
Losap	2	4	5	3	3	1	Phase 3 – Moderate impact
Makur	4	3	5	4	1	1	Phase 3 – Moderate impact
Nomwin	2	2	5	3	1	1	Phase 3 – Moderate impact
Onoun	2	2	5	4	5	1	Phase 3 – Moderate impact

SEVERITY ANALYSIS METHODOLOGY:

Severity phases (1-5) of the municipalities are derived using impacts on housing, displacement, water and sanitation, food security, health and mortality. Each of the six pillars are scored from 1 to 5 using the context-adapted thresholds. A weighted composite produces the IDA-derived severity phase by municipality.

SEVERITY SCALE:

Phase 5 – Extreme impact / critical conditions: Widespread mortality or risk of death. Collapse of basic services and total inability to meet needs for survival, protection, and dignity. Near-complete destruction of housing and infrastructure; mass displacement with no prospect of return. Acute food and water deprivation; health system non-functional. Livelihood systems have collapsed; households face destitution with no remaining coping capacity.

Phase 4 – High impact: Elevated mortality or risk of death. High strain on basic services and extreme inability to meet needs for survival, protection, and dignity. Severe housing destruction and large-scale displacement; significant disruption to water, sanitation, and health services. Large food consumption gaps; households resort to emergency coping strategies including asset liquidation. Livelihoods face near-complete collapse.



This visual does not support exporting.